











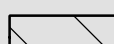







Lower Labyrinth Rims (Highway 313- north)

proposal for BLM's Moab RMP copyright 2007
Ride with Respect, nonprofit

0 1/4 1/2 1 mile **N**

ROUTE WIDTH		RwR PRIORITY	
	road (>50 inches)		highest
	ATV trail (<50in)		higher
	motorcycle (<40in)		lower
	SRMA -RwR		lowest
	SRMA -BLM		A "no action" (graded road)
	focus area -RwR		C "preferred"
	focus area -BLM		D "commodity"
	wilderness character beyond Alt C -RwR		none (closure)
	existing WSA -BLM		campsite -RwR

considering rec. value,
social & env. concerns

revised Mill Canyon
/ Tusher Slickrock
mountain bike area

new Upper
Courthouse
Motorized
Backcountry
Touring

expanded
Sevenmile
equestrian
area

